Map PSFE A

Okaloosa County Schools and School Concurrency Service Areas (CSAs)

CSA boundaries correspond to High School Attendance Zones

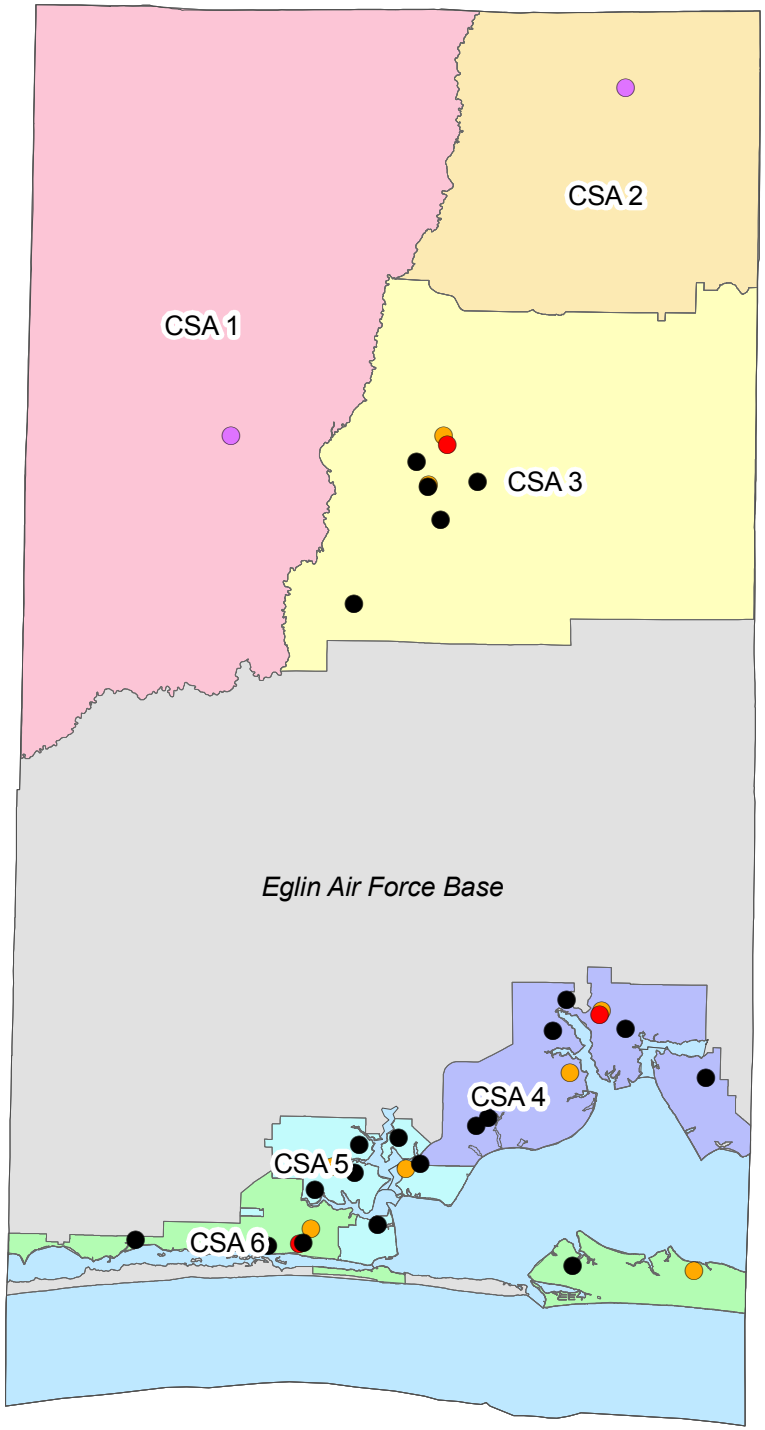

Legend

- Elementary
- Middle
- High
- K-12
- CSA 1
- CSA 2
- CSA 3
- CSA 4
- CSA 5
- CSA 6
- Eglin AFB
- Water

SOURCE: Okaloosa County School District; Okaloosa-Walton TPO, 2007.

Miles

0 2 4 8 12

Map PSFE B

Okaloosa County

5-Year School District Facilities Work Plan 2007-08 through 2011-12

*Funds identified but location to be determined

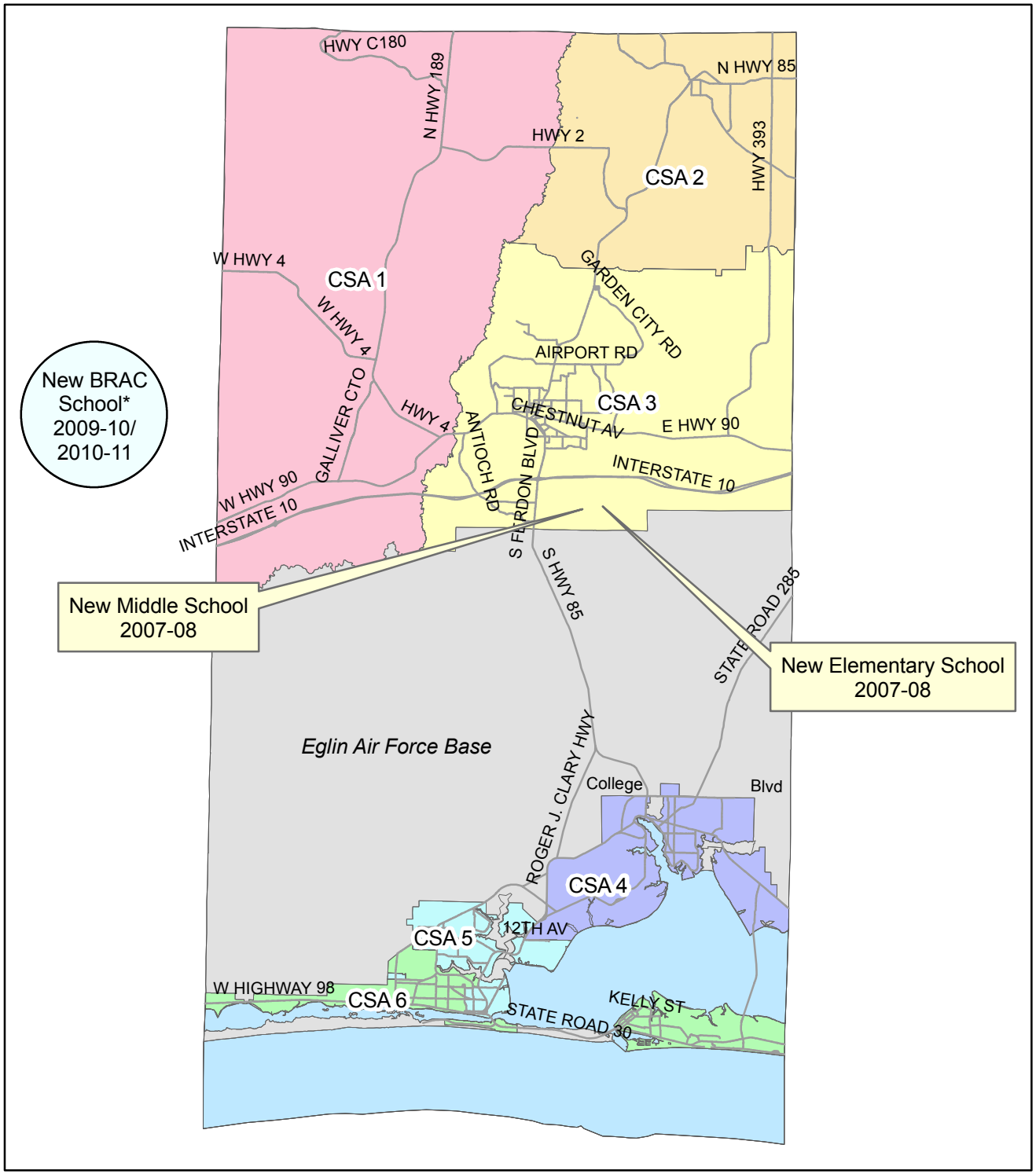

Legend

- Major Roads
- CSA 1
- CSA 2
- CSA 3
- CSA 4
- CSA 5
- CSA 6
- Eglin AFB
- Water

SOURCE: Okaloosa County School District, 2007.

0 2 4 8 12 Miles

Map PSFE C

Okaloosa County

Ancillary Sites and Concurrency Service Areas (CSAs)

CSA boundaries correspond to High School Attendance Zones

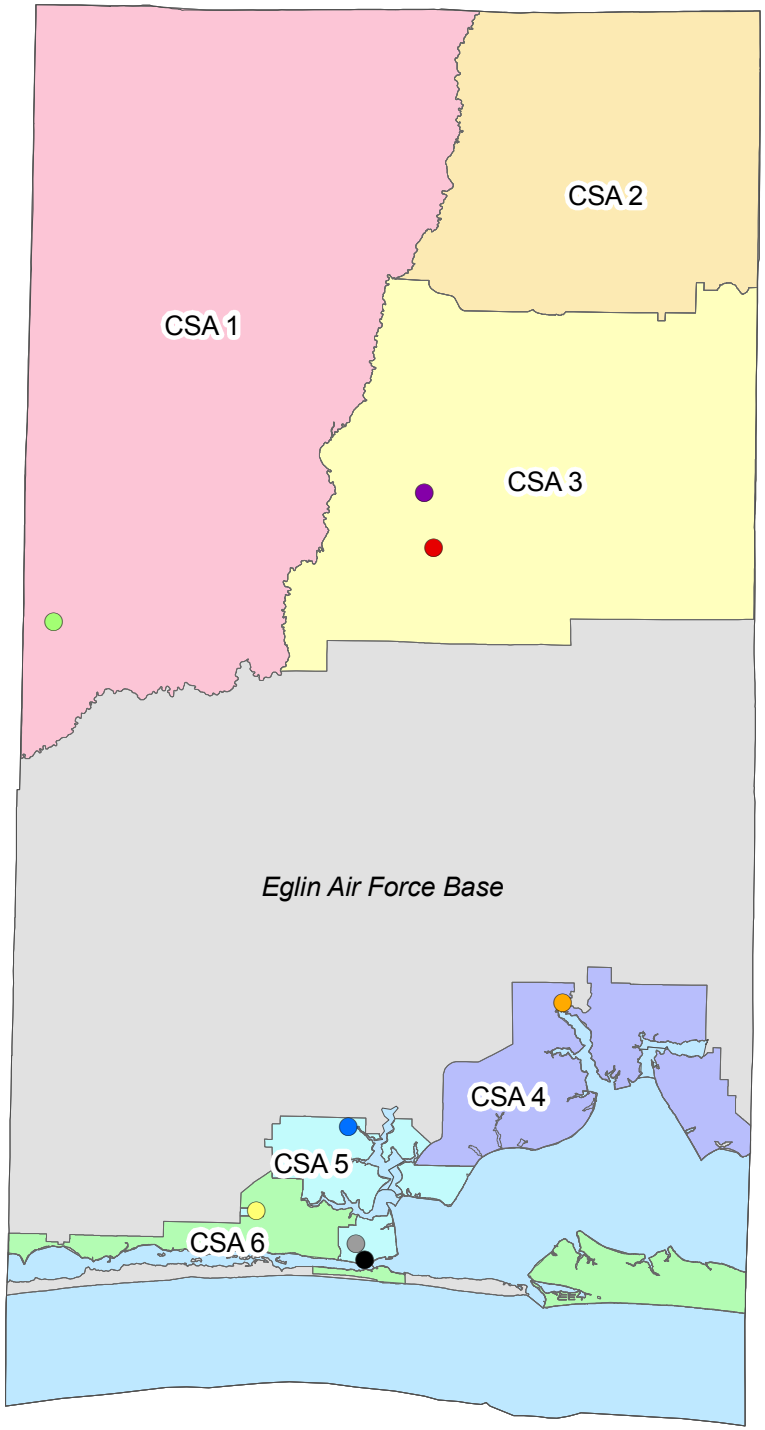

Legend

- Anderson St Bus
- Bay Area Office
- Carver Hill
- Central Admin
- Combs
- Holt
- McGriff
- OATC
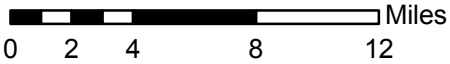
SOURCE: Okaloosa County School District, 2007.